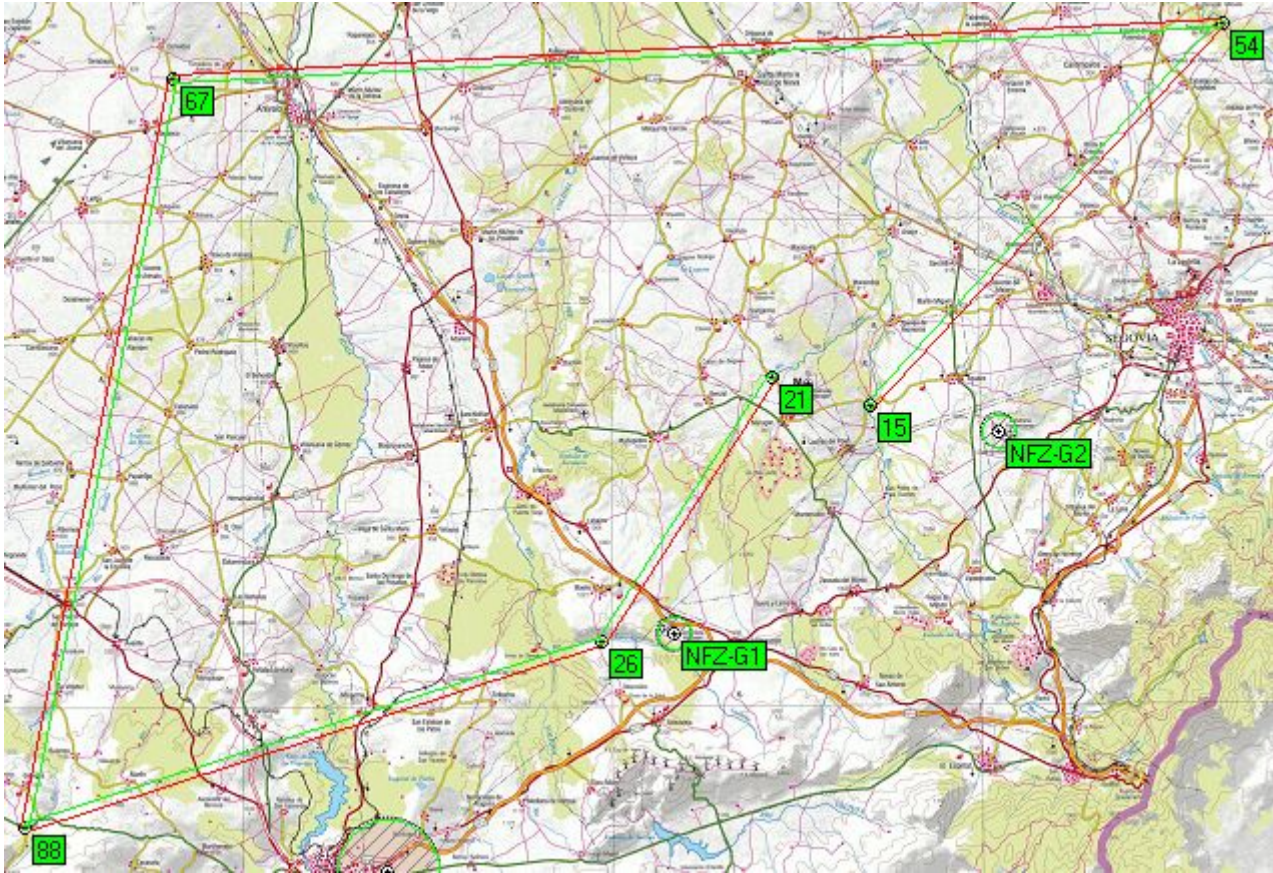




Task 01 – Precision navigation


Turn-point sequence: 21(=SP) – 26 – 88 – 67 – 54 – 15(=FP)



Detail of turn-points on the map:



21 (SP) – Road over river Zorita
West of the airfield



26 – Road over stream
South of Maello



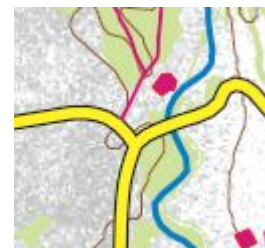
88 – T junction
South of Gallegos



67 – Crossroads (yellow-purple)
South of Donvidas



54 – Bridge (purple) over river
in Peñarrubias del Pirón



15 (FP) – Y junction (yellow)
East of Marugán



Task 01 – Precision navigation – Declaration sheet

Turn-point	Estimated time of arrival in seconds counted from the start point (SP)
SP	0 s
26	
88	
67	
54	
FP	

Pilot _____

Comp. No. _____ Team _____ Class _____

Task No. _____ Date _____ Time _____

Pilot's Signature

Marshal _____

Marshal's Signature: